
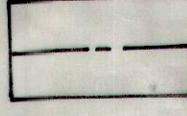
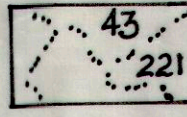






BUDHLADA

LEGEND

-  PLANNING AREA BOUNDARY
-  MUNICIPAL BOUNDARY
-  VILLAGE BOUNDARY / HADBAST NO.
-  ROADS
-  RAILWAY LINE / STATION
-  WATER BODIES
-  EXISTING SETTLEMENT

LOCAL PLANNING AREA
AREA = 30291.00 HECTARES

SCALE: 1CM=750M



DEPARTMENT OF TOWN & COUNTRY PLANNING, PUNJAB.

OFFICE OF THE DISTRICT TOWN PLANNER BATHINDA.

DRAWING NO. DT.P.(B)1609/2010 . DT.28-04-2010

DRAWN BY
CHECKED BY
(S.P.D.)

PLANNING OFFICER

DISTT. TOWN PLANNER
BATHINDA

SENIOR TOWN PLANNER
PATIALA.

CHIEF TOWN PLANNER
PB. CHANDIGARH.

