

GOVT. OF PUNJAB  
DEPARTMENT OF HOUSING AND URBAN DEVELOPMENT  
(HOUSING-1 BRANCH)

Notification

No 12/31/2010-1491/2879



Date: 31/8/10

Whereas it appears to the Governor of Punjab that to meet the challenge of rapid growth of Tanda town and to provide for a workable framework for comprehensive planned and regulated development of Tanda town and its surroundings in orderly manner and to prepare its Master Plan under "The Punjab Regional and Town Planning and Development Act (Amended, 2006)", the Governor of Punjab is pleased to declare the Local Planning Area of Tanda town within the meaning of sub-section (j) of section 56 of the "The Punjab Regional and Town Planning and Development Act (Amended, 2006)". The total area proposed for Local Planning Area, Tanda and adjoining 58 villages. The schedule of boundary of Local Planning Area is as under:

SCHEDULE OF BOUNDARY

NORTH:

Starting from point 'A' which is common point of village Bhagaotpur (H.B. No.74), village Jie Natna (H.B. No.70), village Ranwan (H.B. No.72) and village Faisal (H.B. No.73), moving towards East along the Northern boundary of village Bhagaotpur (H.B. No.74) passing Jalandhar Pathankot railway line and road (N.H. 1-A) thence moving towards East along the northern boundary of village Bhagaotpur (H.B.74), village Khuda upto point "B" which is the common point of village Khuda (H.B. No.71), village Jakkawa (H.B. No.76) and village Tildar (H.B. No.88)

EAST:

Thence from point "B" moving towards South along the Eastern boundaries of village Khuda (H.B. No.71), village Bagel Kalar (H.B. No.66), village Durga men (H.B. No.63), village Rajpur (H.B. No.68), village Salehpur (H.B. No.55), village Harsi Pind (H.B. No.49), thence moving towards East along the Northern boundary of village Budhi Pind (H.B. No.50), thence moving towards South along the Eastern boundaries of village Budhi Pind (H.B. No.50), village Jhawan (H.B. No.37), village Kaloya (H.B. No.35) passing Hoshiarpur-Tanda Road (S.H. 24) thence moving towards South along the Eastern boundaries of village Kaloya (H.B. No.35), village Balch (H.B. No.27), village Bansi Jalai Khan (H.B. No.25), village Data (H.B. No.18), village Khokhar (H.B. No.4) up to point "C" which is the common point of village Khokhar, village Khora Khura (H.B. No.6) of district Jalandhar



A copy being with care forwarded to the Commissioner, Planning & Statistics, Chandigarh with the request that the notification may be published in the official gazette (Extra ordinary) and 100 copies of the printed notification may be sent to the Government for record.

*[Signature]*  
JOINT SECRETARY  
DEPARTMENT OF HOUSING & URBAN DEVELOPMENT

Encls. No. 12/31/2010-4HG1/ JCS81 Dated Chandigarh the 31/5/10  
A copy is forwarded to the Chief Town Planner, Chandigarh, Chandigarh w.r.t. his letter No. 6135-CTP(PB) 50-10 dated 26-05-2010 for information & necessary action.

*[Signature]*  
JOINT SECRETARY  
DEPARTMENT OF HOUSING & URBAN DEVELOPMENT

Encls. No. 12/31/2010-4HG1/ Dated Chandigarh the 31/5/10  
A copy is forwarded to the Chief Administrator, PUDA, S.A.S. Nagar for information & necessary action.

*[Signature]*  
JOINT SECRETARY  
DEPARTMENT OF HOUSING & URBAN DEVELOPMENT  
Encls. No. 12/31/2010-4HG1/ Dated Chandigarh the 31/5/10  
A copy is forwarded to the Additional Chief Administrator, PUDA, Jalandhar for information & necessary action.

*[Signature]*  
JOINT SECRETARY  
DEPARTMENT OF HOUSING & URBAN DEVELOPMENT  
Encls. No. 12/31/2010-4HG1/ Dated Chandigarh the 31/5/10  
A copy is forwarded to the Deputy Commissioner, Mohali for information & necessary action.

*[Signature]*  
JOINT SECRETARY  
DEPARTMENT OF HOUSING & URBAN DEVELOPMENT  
Encls. No. 12/31/2010-4HG1/ Dated Chandigarh the 31/5/10  
A copy is forwarded to the Director Information Technology, Punjab with a request that his notification may know be published on the website of Government of Punjab.

*[Signature]*  
JOINT SECRETARY  
DEPARTMENT OF HOUSING & URBAN DEVELOPMENT



# T A N D A

## LOCAL PLANNING AREA

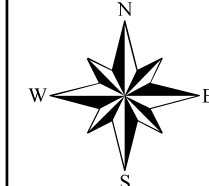
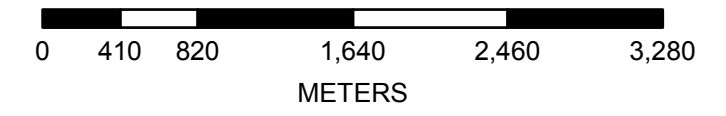
### LEGEND

- DISTRICT BOUNDARY
- L. P. A. BOUNDARY
- VILLAGE BOUNDARY
- NATIONAL HIGHWAY
- STATE HIGHWAY
- DISTRICT ROAD
- VILLAGE ROAD
- RAILWAY LINE
- DRAINS
- RIVER
- UN-INHABITED
- URBAN SETTLEMENT TANDA
- PROPOSED VILLAGES
- NOTIFIED VILLAGES

**LOCAL PLANNING AREA TANDA**  
**DISTRICT HOSHIARPUR**  
**TOTAL AREA = 33,529 HECTARE**

(THIS DRAWING SUPERCEDES DRAWING NO. D.T.P(H) 134/2010 DATED 21.05.2010)

SCALE 1:40,000



DEPARTMENT OF TOWN AND COUNTRY PLANNING, PUNJAB

DRAWING NO. D.T.P (H) 173/15      DATED 05.06.2015

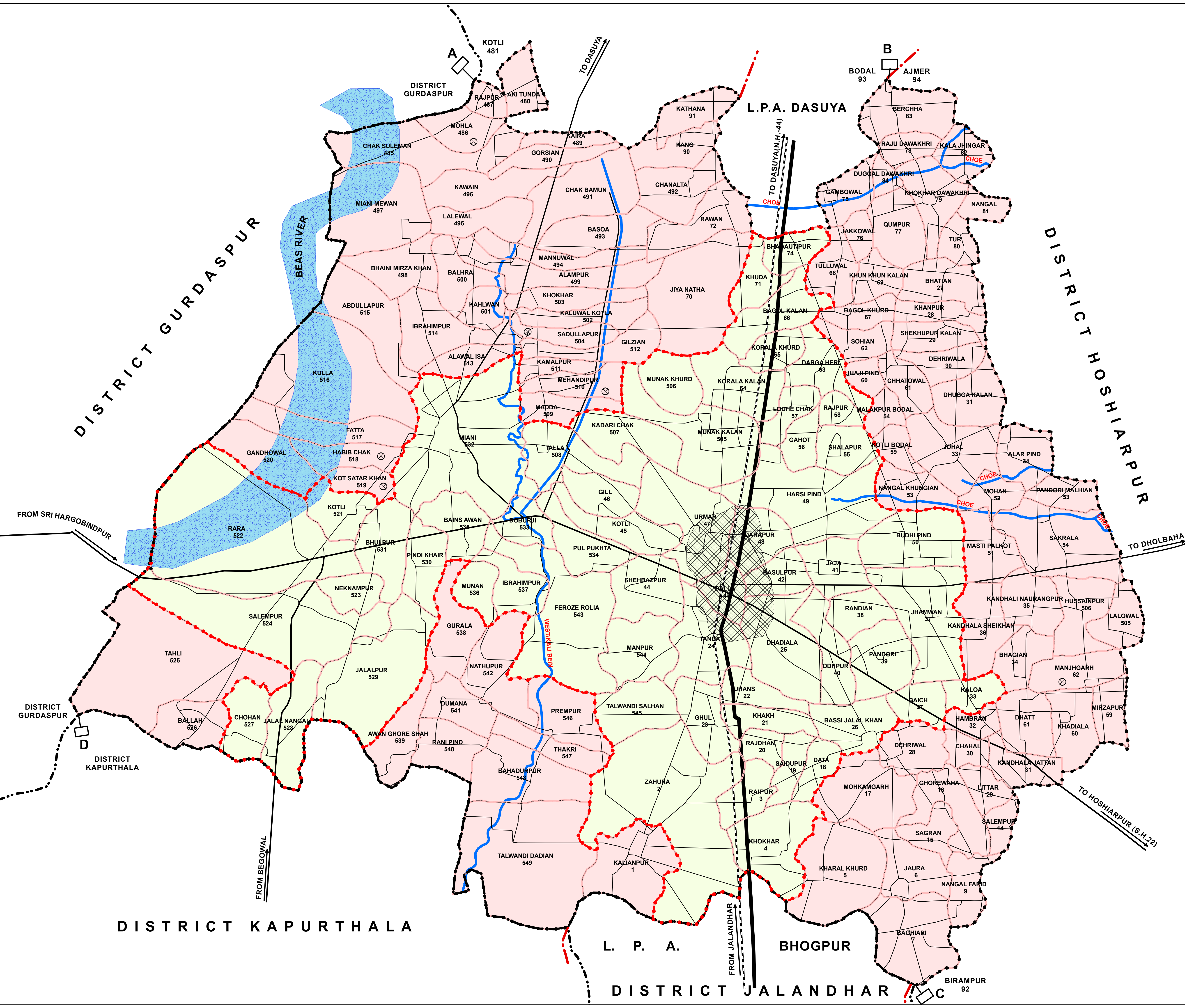
*Praveen Singh*  
P.D.

DRAWN BY:

CHECKED BY:

P.O.

ASSISTANT TOWN PLANNER HOSHIARPUR	DISTRICT TOWN PLANNER HOSHIARPUR	SENIOR TOWN PLANNER JALANDHAR	CHIEF TOWN PLANNER PUNJAB
--------------------------------------	-------------------------------------	----------------------------------	------------------------------



D I S T R I C T   K A P U R T H A L A

L . P . A.      B H O G P U R

D I S T R I C T   J A L A N D H A R